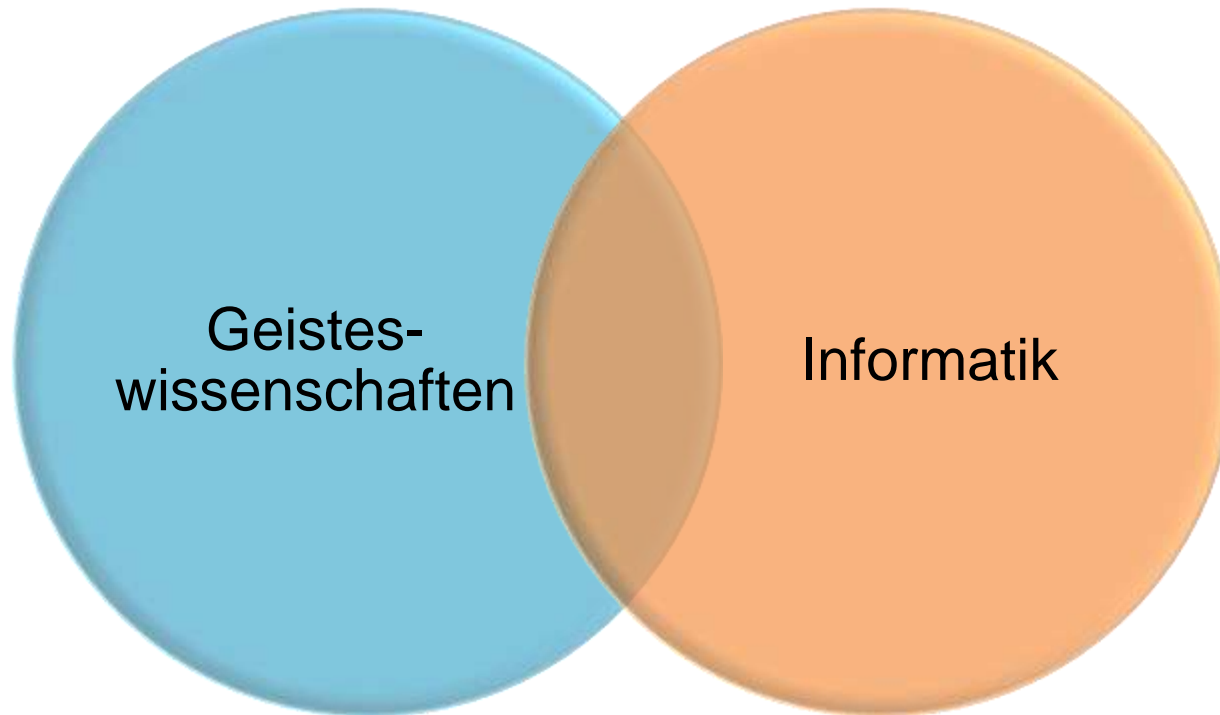


# Digital Humanities

# DIGITAL HUMANITIES



# MSC DIGITAL HUMANITIES



[https://www.uni-trier.de/fileadmin/fb2/LDV/DH/Flyer\\_DH\\_Studiengang - deutsch - Screen.pdf](https://www.uni-trier.de/fileadmin/fb2/LDV/DH/Flyer_DH_Studiengang_-_deutsch_-_Screen.pdf)



# Trier Center for Digital Humanities

Kompetenzzentrum für elektronische Erschließungs- und Publikationsverfahren in den Geisteswissenschaften

## Projekte



### eCodicology

Leitung: Institut für Sprach- und Literaturwissenschaft der Technischen Universität Darmstadt • Partner: Institut für Prozessdatenverarbeitung und Elektronik/Karlsruher...



### Der digitale Gotthelf

Leitung: Institut für Germanistik der Universität Bern



### XML-Print

Leitung: Zentrum für Technologietransfer und Telekommunikation (ZTT) der Fachhochschule Worms



### ASYMENC

Leitung: Universität Utrecht • Partner: University College London

# VERNETZTE KORRESPONDENZEN



# PLACES IN WORKS AND BIOGRAPHIES OF WRITERS

## AUTHORIAL LONDON THE CITY IN THE LIVES AND WORKS OF ITS WRITERS

Introduction | About

Home/Reset

AUTHORS PLACES WORKS 🔍

Genre ▾ Form ▾ Period ▾ Standing ▾

Greene  Hazlitt  Housman



James  Johnson  Joyce



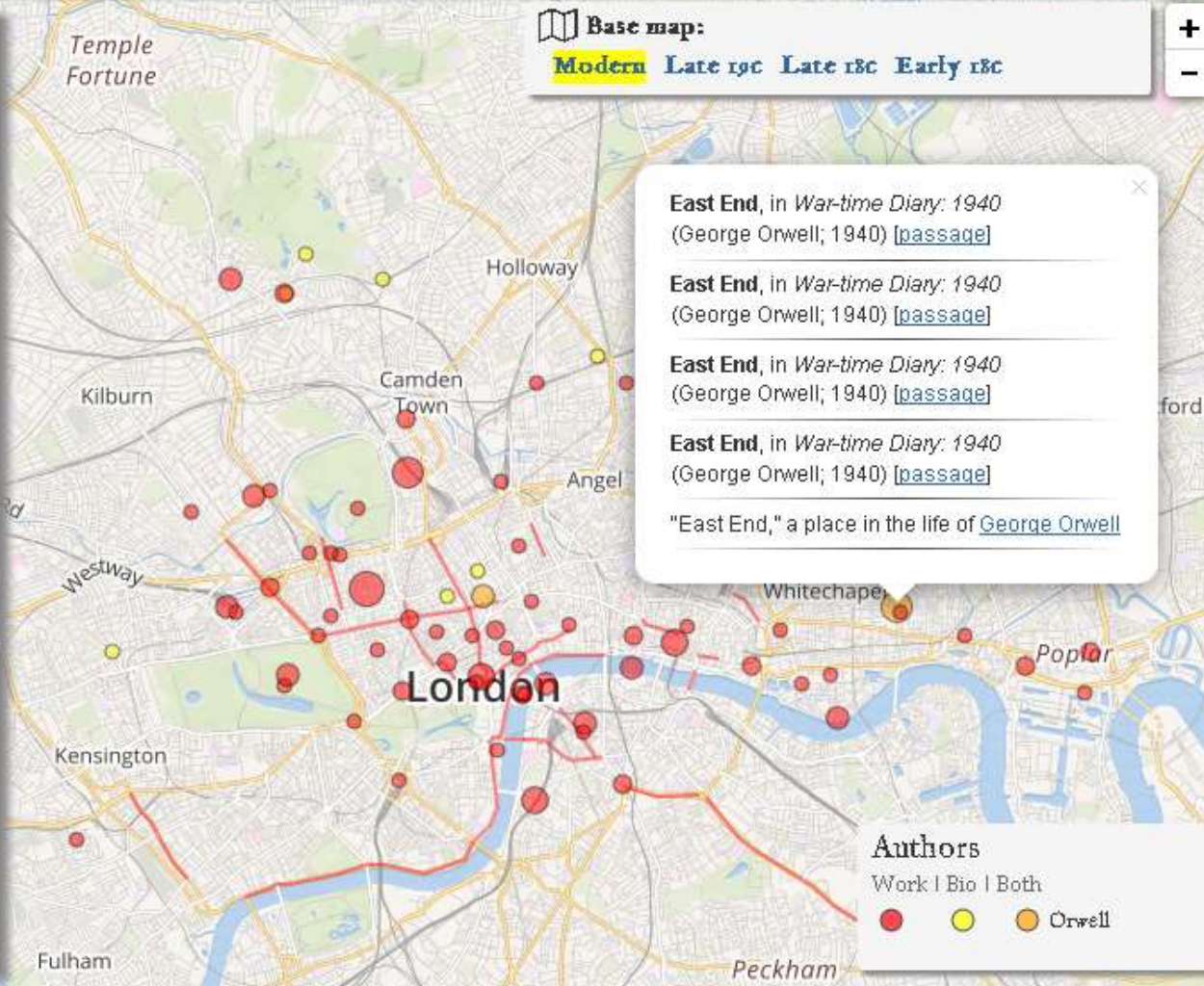
Keats  Kipling  Lawrence



Milton  Orwell  Pepys



Base map: Modern Late 19c Late 18c Early 18c



East End, in *War-time Diary*: 1940 (George Orwell; 1940) [\[passage\]](#)

East End, in *War-time Diary*: 1940 (George Orwell; 1940) [\[passage\]](#)

East End, in *War-time Diary*: 1940 (George Orwell; 1940) [\[passage\]](#)

East End, in *War-time Diary*: 1940 (George Orwell; 1940) [\[passage\]](#)

"East End," a place in the life of [George Orwell](#)

Authors  
Work | Bio | Both  
● ● ● Orwell



### Sepulchrum: C. Publicius Bibulus

map entry

By: [Alexander G. Thein, Ph.D.](#)

[CLOSE](#)

Feature Type  
Tomb or funeral monument

The façade of this tomb still stands *in situ* at the foot of the \*Arx next to the Victor-Emanuel Monument; originally, it faced onto the \*Via Flaminia. The structure is dated to the early 1st c. B.C., but prosopographical considerations suggest that Bibulus himself lived in the 2nd c. B.C. and that this is a rebuilding of an earlier tomb (Richardson). The façade remains, but the rear of the tomb is not known. Boni and Delbrueck provide architectural elevations but no ground-plan. It is shown as a simple square.

#### Citations

A. Gallitto, s.v. "Sepulchrum: C. Publicius Bibulus," *LTUR* IV, 295.

Richardson 353.

R. Delbrueck, *Hellenistische Bauten in Latium II* (Straßburg 1912) 37-41.

G. Boni, "Roma. Anno 1907," *NSc* 1907, 410-14.

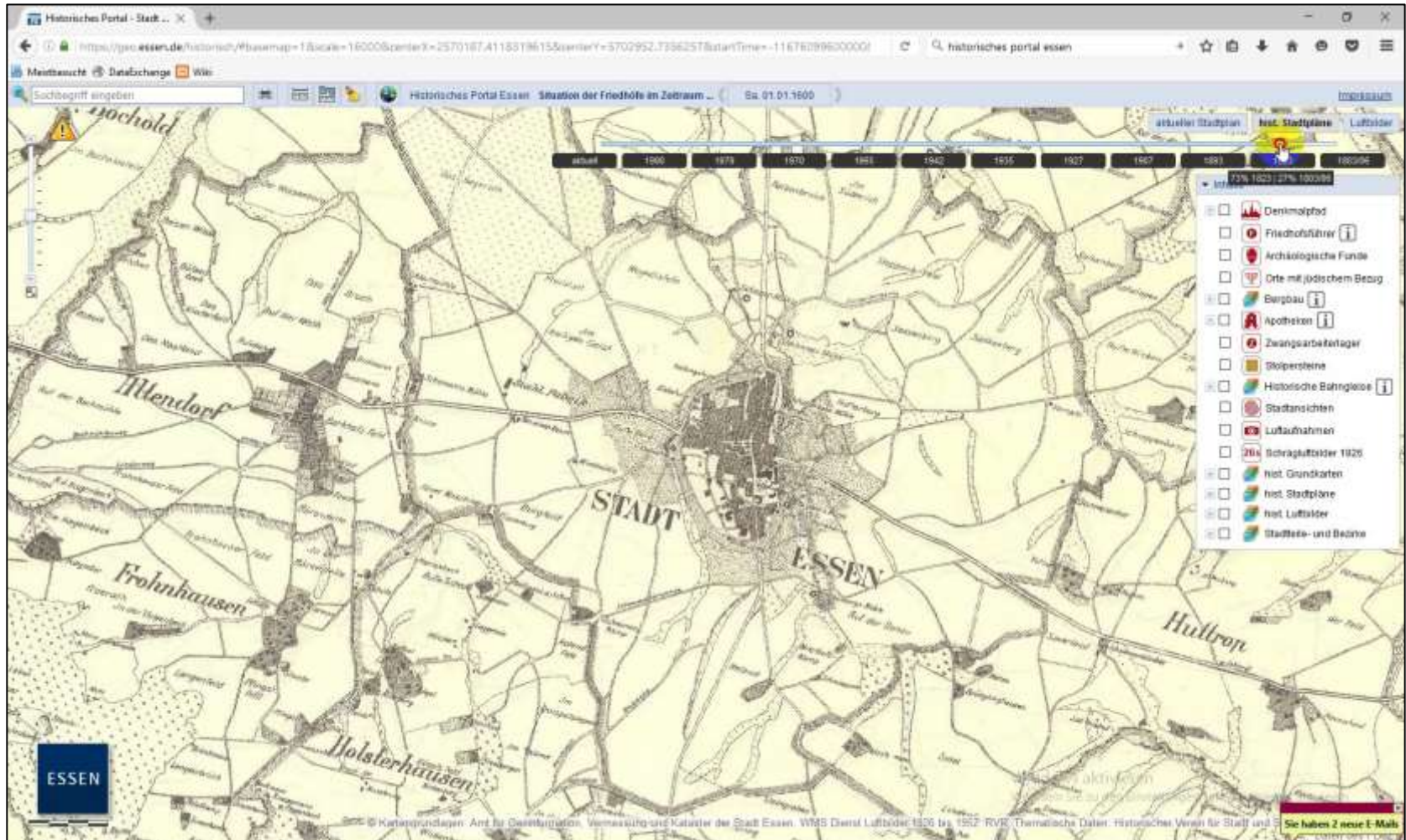
[MAP](#)

[TERRAIN](#)

[SATELLITE](#)

[X CLOSE](#)

# HISTORISCHES PORTAL ESSEN



<https://geo.essen.de/historisch>



# SETTLEMENT PATTERNS



# GEOCODED ARTS

alta4



Search by painting name

GO



Search collection by artist

GO



Browse collection by region

Austria-Alps



GO

Google

bing



Nymphenburg Palace,  
Munich

← Südliches Schloßbrondell  
München, Bayern  
[In Google Maps ansehen](#)



Google

© 2016 Google Nutzungsbedingungen Problem melden

# VERBREITUNG VON SPRACHEN



LANGSCAPE

DISCOVER ▾

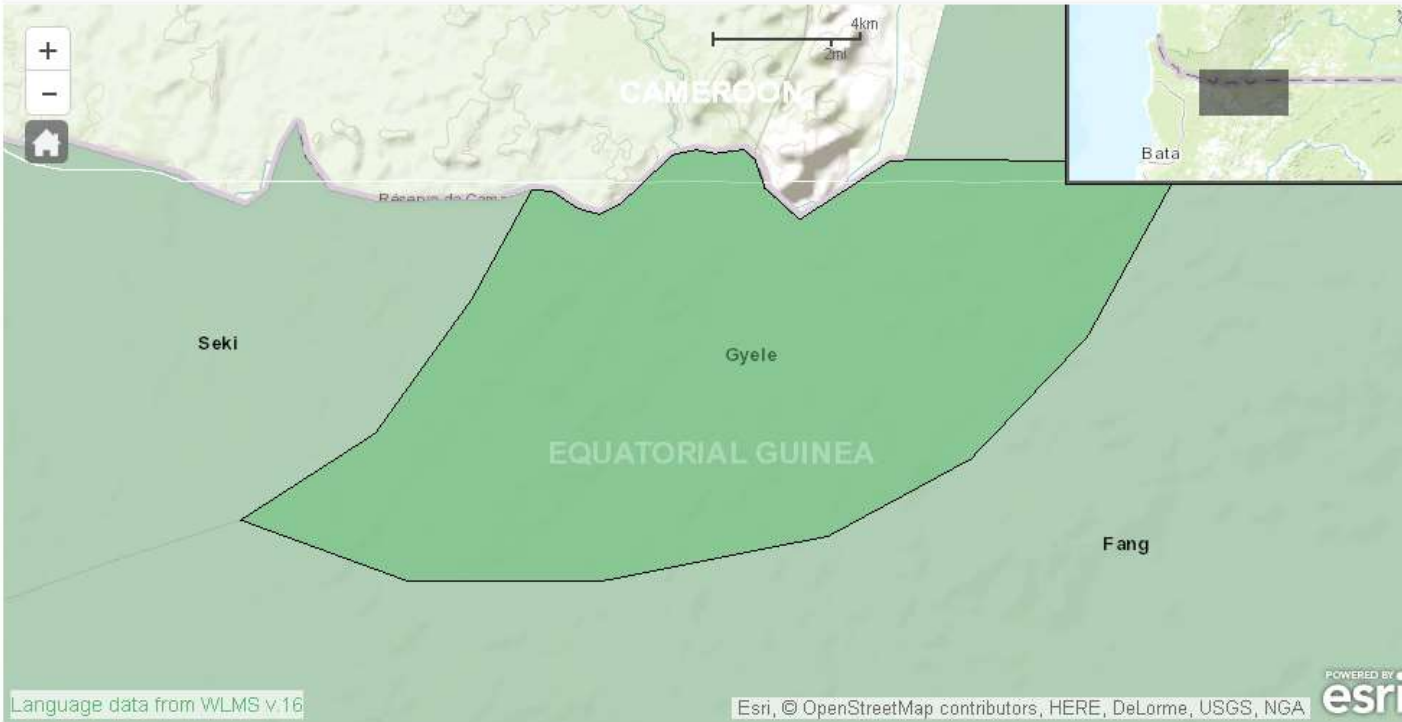
ABOUT ▾

PARTNERS

CONTRIBUTE

BLOG

Search for a language, dialect name or major city...



## Map Information

### Base Maps

Satellite

Hybrid

Topo

Gray

### Layers

Country Boundaries

GMI WLMS Languages

Longitude/Latitude

9.98, 2.20

Gyele is spoken in the following countries (ordered by speaker population). Langscape has map data for Gyele in the countries highlighted in bold

**Cameroon / Equatorial Guinea**

<http://langscape.umd.edu/>

## GYELE

# SPECIAL INTEREST GROUP



<http://adho.org/sigs>